







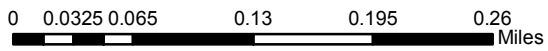


Legend

Lake Varner Trail

-  Lake Varner Trail
-  Information
-  Picnic Tables
-  Bathrooms
-  Boat Dock/Fishing
-  Playground
-  Parking
-  Pavillions



1 in = 550 feet

Lake Varner Trail

Newton County, City of Covington, and all other entities involved in the GIS mapping process hereby disclaim any warranty or any other liability for the accuracy of this data, whether in printed or digital format. All data provided by said entities is for informational / planning purposes only and may not be relied upon as evidence of the location of property lines, topographical features, landmarks, monuments or for any other legal purpose. Any questions about the GIS mapping process can be answered by calling Newton County/City of Covington GIS at 678-625-1650.

